

Approved for tabling

Reat
SNA
5/12/19

PARLIAMENT OF KENYA




THE NATIONAL ASSEMBLY

TWELFTH PARLIAMENT – THIRD SESSION – 2019

DEPARTMENTAL COMMITTEE ON LANDS

REPORT ON THE CONSIDERATION OF A PETITION BY RESIDENTS OF NTORONI SUB - LOCATION REGARDING DISPLACEMENT OF RESIDENTS, LOSS OF PROPERTY AND CLOSURE OF SCHOOLS IN NTORONI SUB LOCATION

	
THE NATIONAL ASSEMBLY PAPERS LAID	
DATE: 05 DEC 2019	DAY: THURSDAY
TABLED BY:	Hon. R. Ntamai Chairperson
CLERK-AT THE-TABLE:	Lemuno Mosey

DIRECTORATE OF COMMITTEE SERVICES
CLERK'S CHAMBERS
PARLIAMENT BUILDINGS
NAIROBI

DECEMBER 2019

[Faint, illegible handwritten text]

[Faint, illegible handwritten text]

Table of Contents

1.0 PREFACE	6
1.1 Mandate of the Committee	6
1.2 Committee subjects	6
1.3 Oversight	6
1.4 Committee Membership	7
1.5 Committee Secretariat	1
2.0 INTRODUCTION	1
3.0 SUBMISSIONS	3
3.1 Submissions by the Hon George Gitinga Murugara MP on behalf of Petitioners	3
3.2 Submissions by stakeholders during a field visit to Meru and Tharaka Nithi Counties	4
3.4 Submissions by the Cabinet Secretary, Ministry of Lands and Physical Planning	7
3.5 Submissions by the Cabinet Secretary Ministry of Interior and Coordination of National Government	8
3.6 Submissions by the Ministry of Education	9
4.0 OBSERVATIONS	11
5.0 COMMITTEE RECOMMENDATIONS.....	12

CHAIRPERSON'S FOREWORD

The Petition by residents of Ntoroni Sub – Location regarding displacement of residents, loss of property and closure of schools in Ntoroni Sub Location in Tharaka Constituency was tabled in the House on 12th March, 2019 by the Hon. George Gitonga Murugara MP on behalf of the Petitioners.

In considering the Petition, the Committee held meetings with the representatives of the petitioners on 2nd April 2019, the Chief Administrative Secretary Ministry of Land and Physical Planning on 10th September 2019. The Committee also undertook a field visit to Meru and Tharaka Nithi Counties on 2nd to 5th May 2019 and held public meetings at Kathekia-Aka Village, Tharaka North Sub-County on 3rd May 2019 and Ngongoaka Village, Tigania East Constituency on 4th May 2019. The Committee also received written submissions from the Cabinet Secretaries, Ministry of Interior & Coordination of National Government and Education.

The Committee is thankful to the Offices of the Speaker and the Clerk of the National Assembly for the logistical and technical support accorded to it during its sittings. The Committee is also thankful to the Petitioners, the Ag. Chief Executive Officer, National Land Commission, the Chief Administrative Secretary, Ministry of Lands & Physical Planning for the submissions they made to the Committee.

On behalf of the Committee, and pursuant to Standing Order, 227 it is my pleasant duty to table the Report of the Departmental Committee on Lands on its consideration of the Petition by residents of Ntoroni regarding displacement of residents loss of property and closure of schools in Ntoroni Sub Location in Tharaka Constituency

Hon. Dr. Rachael Kaki Nyamai, MP
Chairperson, Departmental Committee on Lands

EXECUTIVE SUMMARY

The purpose of this report is to respond to prayers made in a Petition by residents of Ntoroni regarding displacement of residents, loss of property and closure of schools in Ntoroni Sub Location in Tharaka Constituency was tabled in the House on 12th March, 2019 by the Hon. George Gitonag Murugara MP on behalf of the Petitioners. The petitioners pray that the National Assembly, through the Departmental Committee on Lands;

- i. Investigate the circumstances under which the Zachary Ogongo led Commission's report on the matter was never implemented;
- ii. Intervenes through the relevant Government Ministry and agencies to cause expeditious implementation of the recommendations of the said report;
- iii. Causes investigation into historical injustices committed to the displaced residents of Ntoroni Sub-Location with a view to recommending appropriate remedies and compensation for losses incurred as a result of deprivation of livelihood.
- iv. Recommend resettlement of Internally Displaced Persons (IDPs) on their land or any other alternative land available.
- v. Recommend any other relief it deems fit in the circumstances of this petition

The Committee observed that the submissions of the Ministry of Education and Ministry of Interior and Coordination confirmed that there existed nine schools in Tharaka North Sub County out of which five schools were destroyed during the 1992-1997 ethnic clashes and four schools were still operational.

The Committee further observed that submissions made Cabinet Secretary Ministry of Interior and Coordination of National Government confirmed that some residents of Ntoroni Sub location were displaced during 1992 and 1997 ethnic clashes but have since been integrated in the community while about 100 families live in Rukani and Kanyweni villages as squatters.

The Committee noted that the Zachary Ogongo led Taskforce on Delineation and Demarcation of the boundary had made recommendations regarding the boundaries between Tharaka and Tigania Districts which had not been implemented.

The Committee also noted that whereas the Ministry of Interior and Coordination of National Government submitted that nine schools existed in Kanjoro Zone, the Ministry of Education submitted that four of the schools were found in Nkondi Zone and were still operational.

The Committee also observed that leadership in Meru and Tharaka Nithi Counties held consultative meetings and there is political good will from elected leaders in the region, to have the Zachary Ogongo Task Force recommendations fully implemented.

In response to the prayers by the Petitioners, the Committee recommends that the Ministry of Lands & Physical Planning and the Ministry of Interior and Coordination of National Government do fully implement the Zachary Ogongo Task Force recommendations within ninety days of tabling of this Report.

The Committee also recommends that the Ministry of Lands and Physical Planning does operationalize the lands office in Tharaka Sub – County by deploying officers to serve in the station to ensure that the residents of Tharaka Constituency access land relate services within ninety days of tabling of this Report.

1.0 PREFACE

1.1 Mandate of the Committee

1. The Departmental Committee on Lands is established pursuant to the provisions of Standing Order No. 216 (1) and (5) with the following terms of reference: -

- (i) make reports and recommendations to the House as often as possible, including recommendation of proposed legislation;
- (ii) investigate, inquire into, and report on all matters relating to the mandate, management, activities, administration, operations and estimates of the assigned Ministries and departments;
- (iii) study the programme and policy objectives of Ministries and departments and the effectiveness of the implementation;
- (iv) study, access and analyze the relative success of the Ministries and departments as measured by the results obtained as compared with their stated objectives;
- (v) investigate and inquire into all matters relating to the assigned Ministries and departments as they may deem necessary, and as may be referred to them by the House.
- (vi) study and review all legislations referred to it.

1.2 Committee subjects

2. The Committee is mandated to consider the following subjects:

- i. Lands
- ii. Settlement

1.3 Oversight

3. The Committee oversees the Ministry of Lands and Physical Planning; and the National Land Commission

1.4 Committee Membership

4. The Committee membership comprises:

Hon. Dr. Rachael Nyamai, MP – **Chairperson**

MP for Kitui South Constituency

Jubilee Party

Hon. Khatib Mwashetani, MP – **V/Chairperson**

MP for Lunga Lunga Constituency

Jubilee Party

Hon. Jayne Wanjiru Kihara, MP

Member for Naivasha
Constituency

Jubilee Party

Hon Joshua Kutuny Serem, MP

Member for Cherangany
Constituency

Jubilee Party

Hon. Kimani Ngunjiri, MP

Member for Bahati Constituency

Jubilee Party

Hon. Mishi Mboko, MP

Member for Likoni Constituency

**Orange Democratic Movement
(ODM)**

Hon. Omar Mwinyi, MP

Member for Changanwe
Constituency

**Orange Democratic Movement
(ODM)**

Hon. Ali Mbogo, MP

Member for Kisauni
Constituency

**Wiper Democratic Movement
(WDM)**

Hon. Babu Owino, MP

Member for Embakasi East
Constituency

**Orange Democratic Movement
(ODM)**

Hon. Caleb Kipkemei Kositany,
MP

Member for Soy Constituency

Jubilee Party

Hon. Catherine Waruguru, MP

Member for Laikipia County

Jubilee Party

Hon George Aladwa, MP

Member for Makadara
Constituency

**Orange Democratic Movement
(ODM)**

Hon George Risa Sunkuyia, MP

Member for Kajiado West
Constituency

Jubilee Party

Hon. Jane Wanjuki Njiru, MP

Member for Embu County

Jubilee Party

Hon. Josphat Gichunge
Kabeabea, MP

Member for Tigania East
Constituency

Party of National Unity (PNU)

Hon. Owen Yaa Baya, MP

Member for Kilifi North
Constituency

**Orange Democratic Movement
(ODM)**

Hon. Samuel Kinuthia Gachobe,
MP

Member for Subukia
Constituency

Jubilee Party

Hon. Simon Nganga Kingara,
MP

Member for Ruiru Constituency

Jubilee Party

Hon. Teddy Mwambire, MP

Member for Ganze Constituency

**Orange Democratic Movement
(ODM)**

1.5 Committee Secretariat

5. The Committee secretariat comprises:

Lead Clerk
Mr. Leonard Machira
Clerk Assistant I

Mr. Ahmad Guliye
Clerk Assistant III

Mr. Adan Abdi
Fiscal Analyst III

Mr. Joseph Tiyan
Researcher III

Ms. Winnie Kizia
Media Relations Officer III

Ms. Jemimah Waigwa
Legal Counsel I

Mr. Nimrod Ochieng
Audio Officer

Ms. Peris Kaburi
Serjeant-At-Arms

2.0 INTRODUCTION

6. The Petition by residents of Ntoroni Sub – Location regarding displacement of residents loss of property and closure of schools in Ntoroni Sub Location in Tharaka Constituency was tabled in the House on 12th March , 2019 by the Hon. George Gitonag Murugara MP on behalf of the Petitioners.
7. The Petitioners wished to draw the attention of the House to the following, that:
 - i. Ownership and access to land as a factor of production is an essential enabler for the economic empowerment of citizens
 - ii. Between 1995 and 1997, residents of Ntoroni Sub-Location previously known as Macabini Sub-Location were displaced from their land due to politically instigated clashes.
 - iii. As a result of the displacement, residents lost their property and other basic social amenities and nine (9) schools were razed down during the clashes:
 - Karimba Primary School
 - Kibangua Primary School
 - Mpunguru Primary School
 - Macabini Primary School
 - Kanjoro Primary School
 - Riamwanki Primary School
 - Kioru Primary School
 - Riamikuu Primary School
 - Kiumbe Primary School
 - iv. Since then, only two schools, Kioru and Riamwanki, have re- opened, hence denying many children the right to access basic education;
 - v. Victims of the Communal clashes have been rendered internally Displaced Persons (IDPs) and are perching as vagrants in deplorable conditions on any public land;
 - vi. The matter was conclusively investigated by the government through a commission of inquiry led by Mr. Zachary Ogongo and a report published in 2007;
 - vii. Twelve years since the conclusion of the report, none of its recommendations had been acted upon;
 - viii. If the mater remains unresolved, victims’ inalienable constitutional rights to property, access to education and access to basic social amenities shall remain at the risk ofc grave violation; and

- ix. The matters presented in the petition were not pending before any Court of Law, Constitutional, legal or independent body
8. The petitioners prayed that the National Assembly, through the Departmental Committee on Lands;
 - i. Investigate the circumstances under which the Zachary Ogongo led Commission's report on the matter was never implemented;
 - ii. Intervenes through the relevant Government Ministry and agencies to cause expeditious implementation of the recommendations of the said report;
 - iii. Causes investigation into historical injustices committed to the displaced residents of Ntoroni Sub-Location with a view to recommending appropriate remedies and compensation for losses incurred as a result of deprivation of livelihood;
 - iv. Recommend resettlement of Internally Displaced Persons (IDPs) on their land or any other alternative land available; and
 - v. Recommend any other relief it deems fit in the circumstances of this petition

3.0 SUBMISSIONS

3.1 Submissions by the representatives of the Petitioners

9. The Committee held a meeting with the representatives of the petitioners on 2nd April 2019. During the meeting Hon. George Murugara, M.P accompanied by the representatives of the Petitioners informed the Committee of the following in respect of the above-mentioned petition;
10. Between 1995 and 1997, residents of Ntoroni Sub-Location previously known as Macabini Sub -Location were displaced from their land due to politically instigated clashes. The said Sub - Location was also irregularly abolished to facilitate their displacement as the said abolition was not formally gazetted. They argued that it was meant to justify the displacement of members of the Tharaka community from the area on the pretext that the area belongs to the Igembe Community.
11. As a result of the displacement, residents lost their property and other basic social amenities and nine (9) schools were razed down. The victims of the communal clashes were rendered Internally Displaced Persons (IDPs) and are squatting on public land in deplorable conditions. The nine schools were as follows
 - i. Karimba Primary School
 - ii. Kibangua Primary School
 - iii. Mpunguru Primary School
 - iv. Macabini Primary School
 - v. Kanjoro Primary School
 - vi. Riamwanki Primary School
 - vii. Kioru Primary School
 - viii. Riamikuu Primary School
 - ix. Kiumbe Primary School
12. Since then, only two schools, Kioru and Riamwanki, have re- opened, hence denying many children the right to access basic education
13. The matter was conclusively investigated by the government through a commission of inquiry led by Mr. Zachary Ogongo and a report published in 2007.
14. Twelve years since the conclusion of the report, none of its recommendations had been acted upon.

3.2 Submissions by stakeholders during a field visit to Meru and Tharaka Nithi Counties

15. The Committee undertook a field visit to Meru and Tharaka Nithi Counties on 2nd to 5th May 2019 and held public hearings at Kathekia-Aka Village, Tharaka North Sub-County on 3rd May 2019 and Ngongoaka Village, Tigania East Constituency on 4th May 2019.

a) The Petitioners

16. The Petitioners informed the Committee that between 1995 and 1997 residents of Ntoroni Sub-Location which was previously known as Macabini Sub-Location in Tharaka Constituency were displaced from their land due to politically instigated clashes. The Petitioners further alleged that the then Minister of Interior Hon. Jackson Kalweo ordered the displacement of the members of the Tharaka community from Machabini Sub-location.

17. The Petitioners also indicated that Machabini Sub-location which had an Assistant Chief was irregularly abolished to facilitate their displacement as the abolition was not formally gazetted.

18. The Petitioners also alleged that police officers were involved in the eviction and killing of residents during the displacement. They also stated that schools were burnt under the supervision of the police in the company of Tigania/Igembe residents.

19. As a result of the displacement, residents lost property, other basic social amenities and nine (9) schools were razed down during the clashes. The victims of the communal clashes were rendered Internally Displaced Persons (IDPs) and were squatting on public land in deplorable conditions.

20. They also stated that land Ntoroni area was not adjudicated by the time of the clashes. However, the petitioners believe the said land was allotted to rich persons. They alleged that one Rhoda S. Kiilu and a lawyer named Kirimi Mbogo among others obtained title deeds without an adjudication process being undertaken and facilitated farming on the said land under the guard of Nthanjeni AP police.

21. The petitioners also stated that four police posts were opened in the area for the purpose of ensuring that the petitioners did not access the contested land. The said police posts include;

a) Kathimani AP camp

- b) Rigi AP camp
- c) Ngongoaka GSU camps)
- d) Thangatha AP camp

22. Around April 2019, Kathekia- Aka police post that was under construction through the support of the Tharaka NGCDF was demolished by the GSU officers believed to have been commanded from Meru County.

23. The residents supported the implementation of the Zachary Ogongo led Commission report to address conflict along the boundaries of Meru and Tharaka Nithi Counties.

24. **Adjudication of the contested Land-** The Petitioners argued that the real owners of the land should be determined through adjudicated and be issued with title deeds. The petitioners also recommended that Joint adjudication teams from Meru and Tharaka Nithi adjudication offices to be established. The Joint adjudication teams should also work with elders from both sides to ensure a smooth adjudication process.

b) Submissions by the residents of Ngongoaka in Tigania East Constituency

25. The residents Ngongoaka in Tigania East Constituency informed the Committee that the are does not border Tharaka Constituency and that the nine primary schools were in Tigania East and Igembe South Constituencies:

- i. Karimba Primary School - Tigania East Constituency
- ii. Kibangua Primary School - Tigania East Constituency
- iii. Mpunguru Primary School - Tigania East Constituency
- iv. Macabini Primary School - Tigania East Constituency
- v. Kanjoro Primary School - Tigania East Constituency
- vi. Riamwanki Primary School - Tigania East Constituency
- vii. Kioru Primary School - Igembe South Constituency
- viii. Riamikuu Primary School - Igembe South Constituency
- ix. Kiumbe Primary School - Igembe South Constituency

26. The residents opposed the implementation of the Zachary Ogongo led Commission report and insisted that the boundaries of Meru and Tharaka Nithi Counties were clear as per 1963 District boundaries.

27. The also stated contested land was in Igembe South Constituency which does not border Tharaka Constituency.

c) Submissions by the County Commissioner, Meru County.

28. The Committee held a meeting with the County Commissioner, Meru County on 4th May 2109. During meeting the County Commissioner, Meru County with the Committee on 4th May 2109.
29. The County Commissioner denied the allegations made by the petitioners that Kathekia - Aka police post that was under construction through the facilitation of the Tharaka Constituency CDF money was demolished by the GSU officers believed to be commanded from Meru County in April 2019.
30. He also stated that there existed good will among elected leader in the County in support of the implementation of the as demonstrated in a meeting recently convened by the Regional Coordinator for Eastern Region.
31. The County Commissioner also denied that assertion that five police posts were established to prevent the petitioners from accessing the contested land. These stations are:
- i. Nthanjeni AP camp
 - ii. b) Kathimani AP camp
 - iii. Rigi AP camp
 - iv. Ngongoaka GSU camp
 - v. Thangatha AP camp

3.3 Submissions by the Hon. John Paul Mwirigi, MP

32. The Committee held a meeting with the Hon John Paul Mwirigi, MP. During the meeting the Hon John Paul Mwirigi, MP alleged that the contested land was in Tigania South Constituency and that the Committee held public baraza at Mpitha in Igembe South Constituency on 3rd May 2019 without his knowledge and that the Committee was misled

to believe that the said Mpitha area was known as Kathekia-aka Village in Ntoroni Sub location, Mukothima Ward Tharaka North Sub-County Within Tharaka County.

33. He also stated that residents of Tharaka County, including the petitioners, were given refuge in the said area during drought period, but they have since claimed ownership displacing the indigenous owners from the Igembe Community.

34. The schools that were alleged in the petition to have been razed down during the clashes between the two communities never existed, but the said area was public land. He added that some schools have been recently established in the area.

35. He also alleged that the local Tharaka Community renamed the area in their local dialect to give it legitimate ownership. The alleged schools were known to the Igembe Community as follows:

- | | | |
|-----------------------------|---|--|
| a. Karimba Primary School | - | Kalimba Primary School (started last year) |
| b. Kibandua Primary School | - | No school existed before – a nursery school was started this year. |
| c. Mpuguru Primary School | - | No school exists, the area is a public land. |
| d. Machabini Primary School | - | No school exist, the area is a public land. |
| e. Kanjoro Primary School | - | the area is a market known as <i>Nthanjene</i> . |
| f. Riamwanki Primary School | - | No school exists, the area is a public land. |
| g. Kioru Primary School | - | Njogune area, a school was built by Tharaka Leaders. |
| h. Riamikuu Primary School | - | a school was built by Tharaka Leaders. |

36. The borders of Igembe South Constituency are demarcated by boreholes that were dug by '*Plan International*' for the residents Igembe Constituency.

37. The area was adjudicated in 1992 and no complaints arose out of the adjudication and Igembe South Constituency does not border Tharaka Constituency but borders Tigania Constituency.

3.4 Submissions by the Cabinet Secretary, Ministry of Lands and Physical Planning

38. The Committee held a meeting with the Chief Administrative Secretary, Ministry of Lands and Physical Planning on 27th July 2019. During the meeting the Chief Administrative

Secretary informed the Committee that the Ministry had taken measures to implement the recommendations of the Mr. Zachary Ogongo led Taskforce on Delineation and Demarcation of the Boundary between Tharaka and Tigania Districts that would address the issues raised in the Petition.

39. However out of the eight (8) recommendations made in the said report, only two (2) were to be implemented by the Ministry of Lands and Physical Planning. The two recommendations were as follows;

- i. The Government to expedite Land Adjudication in Meru region through crash programmes; and
- ii. The Government to urgently address the plight of squatters.

40. He added that the Ministry had taken the following specific steps to implement the recommendations:

- i. Held consultative meetings with the leaders of Meru and Tharaka Nithi Counties to enhance a participatory approach in land adjudication;
- ii. Re- established the boundary between Isiolo and Meru Counties in liaison with the Ministry of Interior and Coordination of National Government;
- iii. Fast tracked land adjudication in Lower East Magutuni, Ruiru/Rwarera, Turima, Mukothima, Karocho, Mbwaa I, Mbwaa II, New Kiare, Amung'enti B, C, D &E and Kirindini B.

41. **Resettlement of Internally Displaced Persons:** On the resettlement of Internally Displaced Persons, the Chief Administrative Secretary informed the Committee that the matter was handled by the Ministry of Interior and Coordination of National Government.

3.5 Submissions by the Cabinet Secretary Ministry of Interior and Coordination of National Government

42. The Committee received written submissions from the Cabinet Secretary Ministry of Interior and Coordination of National Government dated 23rd August 2019. The Cabinet Secretary in his response stated that:

43. **Displacement of Ntoroni Residents:** The Cabinet Secretary noted that the Zachary Ogongo led Task Force had established that the Ministry of Lands and Planning did not undertake a credible adjudication and land consolidation process which later in 1997 was compounded by forceful physical eviction of Tharaka people from their land based on claims that the land was in Igembe and hence for Igembe people only.

44. **Loss of property and social amenities:** The Cabinet Secretary also noted that the Zachary Ogongo Task Force established that the disputed area is underdeveloped in terms of roads, health facilities, water and sanitation.
45. The records from the Ministry of Education confirmed that indeed 9 schools as purported by the petitioner existed in Kanjoro Zone, Tharaka North Sub county and were closed due to ethnic clashes of 1992 and 1997 between the Tharaka and Tigania Communities.
46. However, the said records indicated that four schools namely Kiumbe, Riamwaki, Kioru and Riamikuu Primary schools are in existence and operational. However, five schools namely Kanjoro, macabini, Mpunguru and Kibangua Primary Schools that were closed due to the clashes.
47. **Internally Displaced Persons/ Squatters:** Some of the people who were displaced have since been integrated in the community while about 100 families secured small units of land where they live in Rukani and Kanyweni villages

3.6 Submissions by the Ministry of Education

48. The Committee received written submissions from the Cabinet Secretary, Ministry of Education dated 23rd August 2019. The Cabinet Secretary in his response stated that the claims made by the petitioners that nine schools were razed down during the politically clashes the cabinet secretary stated that four (4) of the listed schools found in Nkondi Zone were not burnt during the 1992- 1997 clashes. They are in existence and fully operational as indicated below:

S/No	School	School Registration Number
1	Riamwanki Primary	19512000267
2	Kioru Primary	G/PE/9795/14
3	Riamikuu Primary	195120000116
4	Kiumbe Primary	G/PE/1041/14

49. However, five (5) of the schools listed in the petition were destroyed during the 1997 clashes:
- Karumba Primary School
 - Kibangua Primary School

- Mpunguru Primary School
- Macambini Primary School
- Kanjoro Primary School

4.0 OBSERVATIONS


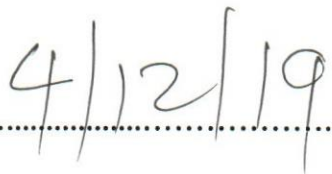
The Committee made the following observations:

1. The submissions made by the Ministry of Education and Ministry of Interior and Coordination confirmed that there existed nine schools in Tharaka North Sub County as indicated by the petitioners. However, only five of the said schools were destroyed during the 1992-1997 ethnic clashes while four schools are still operational.
2. The submissions made by the Cabinet Secretary Ministry of Interior and Coordination of National Government confirmed that some residents of Ntoroni Sub location were indeed displaced during 1992 and 1997 ethnic clashes but have since been integrated in the community while about 100 families live in Rukani and Kanyweni villages as squatters.
3. The Mr. Zachary Ogongo led Taskforce on Delineation and Demarcation of the boundary had made recommendations regarding the boundaries between Tharaka and Tigania Districts which had not been implemented.
4. The boundaries of the Constituencies in Meru and Tharaka Nithi Counties overlap administrative boundaries leading to conflict on political and administrative jurisdiction.
5. Whereas the Ministry of Interior and Coordination of National Government submitted that the nine schools indicated in the petition were in Kanjoro Zone, the Ministry of Education submitted that four of the schools were found in Nkondi Zone.
6. The leadership in Meru and Tharaka Nithi Counties had held consultative meetings and developed political good will from elected leaders in the region, to have the Zachary Ogongo Task Force recommendations fully implemented.

5.0 COMMITTEE RECOMMENDATIONS

In response to the prayers by the Petitioners, the Committee recommends, that -

1. The Ministry of Lands and the Ministry of Interior and Coordination of National Government do fully implement the Zachary Ogongo Task Force recommendations within ninety days of tabling of this Report.
2. The Ministry of Lands and Physical Planning does operationalize the lands office in Tharaka Sub – County by deploying officers to serve in the station to ensure that the residents of Tharaka Constituency access land relate services within ninety days of tabling of this Report.

Signed..........Date..........

Hon. Dr. Rachael Kaki Nyamai, MP

Chairperson, Departmental Committee on Lands



NATIONAL ASSEMBLY

CLERK'S CHAMBERS

DEPARTMENTAL COMMITTEE ON LANDS

MEMBERS ADOPTION LIST

Report on the Consideration of a petition by residents of Nairobi Sub-location regarding displacement of residents loss of property and closure of schools in Nairobi sub-locations

DATE: 03/12/2019

NO	NAME	SIGNATURE
1.	Hon. Dr. Rachael Nyamai, MP - Chairperson	
2.	Hon. Khatib Mwashetani, MP - Vice Chairperson	
3.	Hon. Jayne Wanjiru Kihara, MP	
4.	Hon. Joshua Kutuny Serem, MP	
5.	Hon. Kimani Ngunjiri, MP	
6.	Hon. Mishi Mboko, MP	
7.	Hon. Omar Mwinyi Shimbwa, MP	
8.	Hon. Ali Mbogo, MP	
9.	Hon. Babu Owino, MP	
10.	Hon. Caleb Kipkemei Kositany, MP	
11.	Hon. Catherine Waruguru, MP	
12.	Hon. George Aladwa, MP	
13.	Hon. George Risa Sunkuyia, MP	
14.	Hon. Jane Wanjuki Njiru, MP	
15.	Hon. Josphat Gichunge Kabeabea, MP	
16.	Hon. Owen Yaa Baya, MP	
17.	Hon. Samuel Kinuthia Gachobe, MP	
18.	Hon. Simon Nganga Kingara, MP	
19.	Hon. Teddy Mwambire, MP	

Handwritten scribble

Handwritten scribble

Handwritten scribble

Handwritten scribble

Handwritten scribble

Handwritten scribble